

Ministry of Transportation
Northwestern Region
615 South James St
Thunder Bay, Ontario P7E 6P6
Tel: (807) 473-2043
Fax: (807) 474-2956

To: See Distribution List below

From: Dale Willis, Head, Operational Services, Northwestern Region

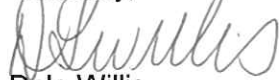
Date: March 4, 2016

Subject: **Raw Forest Products Allowance - TERMINATION**

Attached is a copy of the declaration signed by the Regional Director, MTO Northwestern Region, which designates March 7, 2016 at 12:01 a.m. Eastern Standard Time as the termination of the freeze-up period for the Raw Forest Products Allowance in Area 1.

Area 1 is comprised of Zones 1A and 1B as described in the declarations and illustrated on the attached map.

Sincerely,



Dale Willis
Head, Operational Services
Northwestern Region

Distribution List

Ontario Trucking Association
555 Dixon Road
Toronto, Ontario M9W 1H8
Tel: 416-249-7401
Fax: 866-713-4188

Ontario Forest Industries
8 King Street East Ste 1704
Toronto, Ontario M5C 1B5
Tel: 416-368-6188
Fax: 416-368-5445

**Northwestern Ontario Log
Transportation Association**
c/o Brian Cavanagh
Tel: 807-475-2237
Fax: 807-624-9401

Ontario Provincial Police
489 Algoma Street North
Thunder Bay, Ontario P7A 8B1
Tel: 807-683-4200
Fax: 807-683-4297

Private Motor Truck Council
1660 North Service Road East, Suite 115
Oakville, Ontario L6H 7G3
Tel: 905-827-0587
Fax: 905-827-8212

**DESIGNATION OF THE TERMINATION OF THE
FREEZE-UP PERIOD PURSUANT TO SECTION
119(2) OF THE HIGHWAY TRAFFIC ACT RSO 1990**

ZONE 1A


The termination of the freeze-up allowance contained in Section 119 (2) of the *Highway Traffic Act* will commence on the 7th day of March, 2016 at 12:01 a.m. Eastern Standard Time for those parts of Ontario situated:

North of a line drawn through the following points:

1. Highway 71 - at its intersection 54.5 kilometres north of the Junction of Highway 11 and Highway 71.
2. Highway 502 - immediately south of its intersection with Cedar Narrows Road.
3. Highway 622 - at its intersection 63 kilometres north of Junction Highway 11B and Highway 622.
4. Highway 17 - at the south limits of the village of Upsala.
5. Highway 527 - at its intersection with the Eaglehead Lake Road.
6. Highway 11 - at Orient Bay, due east to the westerly Algoma District Boundary.
7. Highway 11 - at its intersection approximately 2 kilometres west of the Pagwachuan River.

And following north of Highway 11 to the 50th degree north latitude, then due east to the Quebec/Ontario border.

Dated this 4th day of March, 2016.



FOR **John Taylor**
Regional Director
Northwestern Region

**DESIGNATION OF THE TERMINATION OF THE
FREEZE-UP PERIOD PURSUANT TO SECTION
119(2) OF THE HIGHWAY TRAFFIC ACT RSO 1990**

ZONE 1B


The termination of the freeze-up allowance contained in Section 119 (2) of the *Highway Traffic Act* will commence on the 7th day of March, 2016 at 12:01 a.m. Eastern Standard Time for those parts of Ontario situated:

South of a line drawn through the following points:

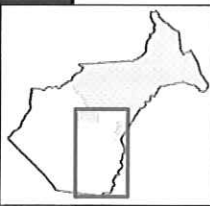
1. Highway 71 - at its intersection 54.5 kilometres north of the Junction of Highway 11 and Highway 71.
2. Highway 502 - immediately south of its intersection with Cedar Narrows Road.
3. Highway 622 - at its intersection 63 kilometres north of Junction Highway 11B and Highway 622.
4. Highway 17 - at the south limits of the village of Upsala.
5. Highway 527 - at its intersection with the Eaglehead Lake Road.
6. Highway 11 - at Orient Bay, due east to the westerly Algoma District Boundary.
7. Highway 17 - at its intersection 6 kilometres west of Highway 631.

And following southerly along the westerly Algoma District Boundary to Lake Superior.

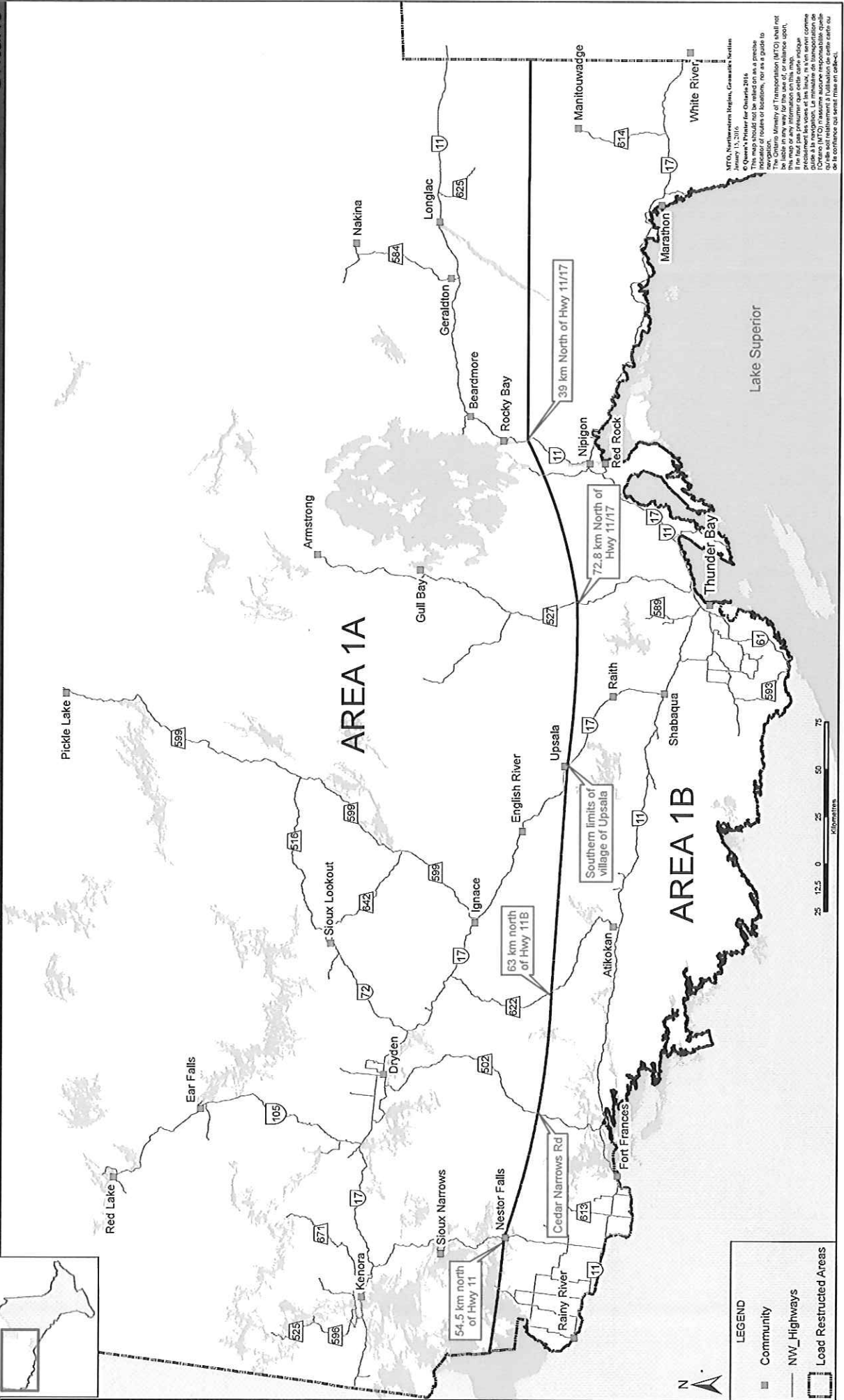
Dated this 4th day of March, 2016.



FOR **John Taylor**
Regional Director
Northwestern Region



NORTHWESTERN REGION - ZONE MAP



LEGEND

- Community
- NW_Highways
- ▭ Load Restricted Area

MTO, Northwestern Region, December 2018
 © Queen's Printer for Ontario 2018
 This map should not be relied on as a precise indicator of routes or locations, nor as a guide to the Ontario Ministry of Transportation (MTO) shall not be liable in any way for the use of, or reliance upon, it. Il ne faut pas présumer que cette carte indique précisément les routes et les lieux, ni en aucun cas comme guide. Le MTO n'assume aucune responsabilité quant à son utilisation. Pour en savoir plus sur nos services, visitez le site web de l'Ontario (MTO) à l'adresse suivante : www.mto.gov.on.ca