

Ministry of Transportation

Regional Director's Office
Northeastern Region
447 McKeown Avenue
Suite 301
North Bay, ON P1B 9S9
Tel: (705) 497-5500
Fax: (705) 497-5409

Ministère des Transports

Bureau du directeur régional
Région du Nord-Est
447, avenue McKeown
Bureau 301
North Bay (Ontario) P1B 9S9
Tél : (705) 497-5500
Télé : (705) 497-5409



January 9, 2018

Ontario Provincial Police
North East Region
Headquarters
911 A Gormanville Road
North Bay ON P1B 8G3
Tel: 705-475-2600
Fax: 705-845-2797

Ontario Trucking Association
555 Dixon Road
Toronto ON M9W 1H8
Tel: 416-249-7401
Fax: 866-713-4188

Private Motor Truck Council
115 – 1660 North Services Road E
Oakville ON L6H 7G3
Tel: 905-827-0587
Fax: 905-827-8212

Ontario Provincial Police
PCC Orillia
Fourth Floor
777 Memorial Drive
Orillia ON L3V 7V3
Tel: 705-329-6111
Fax: 705-329-6077

Ontario Forest Industries
Association
1704 – 8 King Street East
Toronto ON M5C 1B5
Tel: 416-368-6188
Fax: 416-368-5445

Tembec
Attention: Laura Gauthier
PO Box 100
Kapusksing ON P5N 2Y2
Tel: 705-337-9803
Fax: 705-337-9785

Dear Sir or Madam:

Attached is a copy of a declaration designating January 12, 2018 at 12:01 a.m. as the commencement of the freeze-up period for the Raw Forest Products Allowance in Area 2, Zone 2b.

Sincerely,

A handwritten signature in black ink, appearing to read "Eric Doidge".

Eric Doidge
Regional Director

Attachments

Ministry of Transportation

Regional Director's Office
Northeastern Region
447 McKeown Avenue
Suite 301
North Bay, ON P1B 9S9
Tel: (705) 497-5500
Fax: (705) 497-5409

Ministère des Transports

Bureau du directeur régional
Région du Nord-Est
447, avenue McKeown
bureau 301
North Bay (Ontario) P1B 9S9
Tél : (705) 497-5500
Télé : (705) 497-5409



AREA 2
Zone 2b

DESIGNATION OF THE COMMENCEMENT OF THE
FREEZE-UP PERIOD PURSUANT TO SECTION 119 (2)
OF THE HIGHWAY TRAFFIC ACT

The 12th day of January, 2018 at 12:01 a.m., is hereby designated as the commencement date on and after which freeze-up allowances contained in Sub-Section 1 of Section 119 (2) of the Highway Traffic Act are authorized for those parts of Ontario situated:

Area # 2 - Zone 2b

Within an area south of King's Highway 101, east of the Algoma District Boundary, west of the Ottawa River and north of a boundary line extending along the north shore of Lake Huron and Georgian Bay from Sault Ste. Marie to Port Severn (including St. Joseph Island and Manitoulin Island); thence in a straight line from Port Severn to the Severn Bridge on Highway 11; thence in a straight line from the Severn Bridge to Highway 35 at Minden thence northerly including Highway 35 to Highway 60, thence easterly on and including Highway 60 to Cache Lake thence, in a straight line excluding Highway 60 through Pembroke to the Ottawa River.

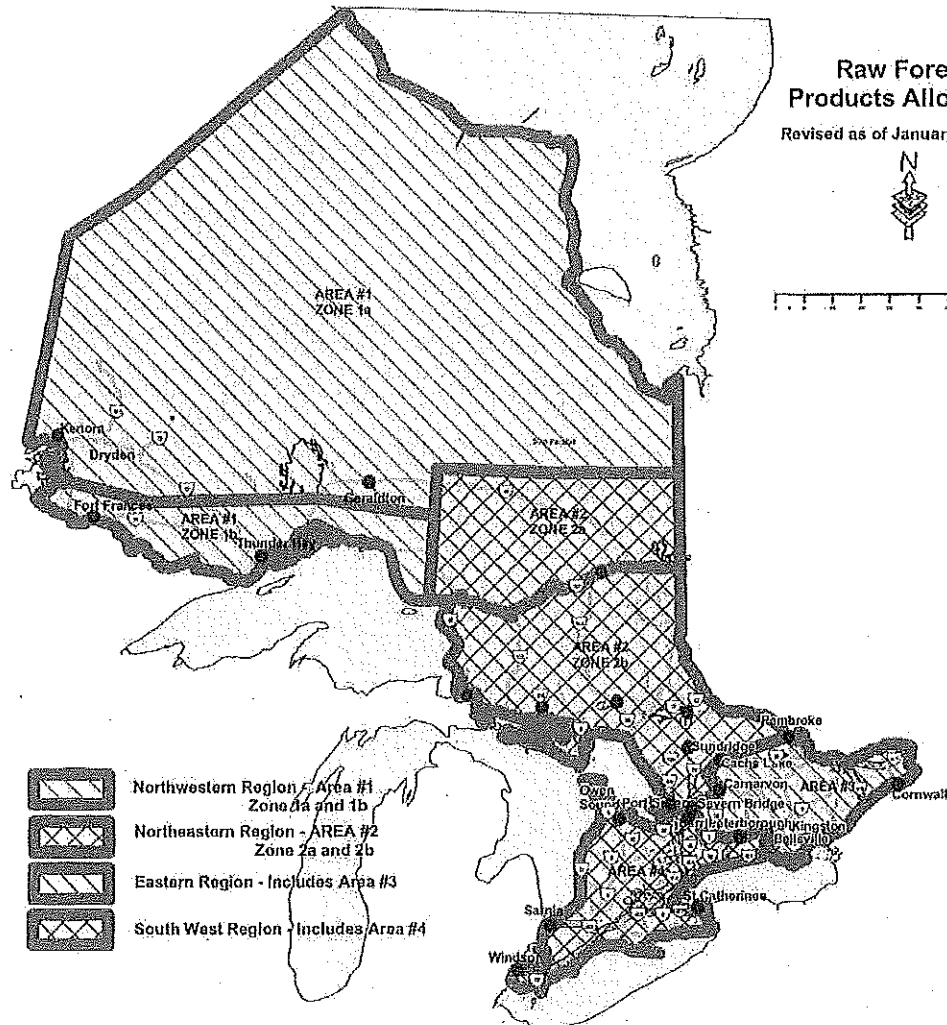
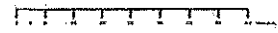
DATED THIS 9th DAY OF JANUARY, 2018





A handwritten signature in black ink, appearing to read "Eric Doidge".

Eric Doidge
Regional Director

Raw Forest Products Allowance

Revised as of January 1st, 2005



-  Northwestern Region - Area #1
Zone 1a and 1b
-  Northeastern Region - AREA #2
Zone 2a and 2b
-  Eastern Region - Includes Area #3
-  South West Region - Includes Area #4

Map prepared by [unreadable] on [unreadable]