

Ministry of Transportation

Northwestern Region
615 South James Street
Thunder Bay, Ontario
P7E 6P6
Tel: 807-473-2043
Fax: 807-474-2956

Ministère des Transports

Région du Nord-Ouest
615, rue James Sud
Thunder Bay, Ontario
P7E 6P6
Tél: 807-473-2043
Télééc: 807-474-2956



Date: May 26, 2016

Memorandum To: Ontario Provincial Police
Brian Cavanaugh, NOLTA
Gord Turrie, Resolute FP
Ontario Forest Industries
Ontario Trucking Association
Private Motor Truck Council
City of Thunder Bay, Engineering


From: Operational Services, Northwestern Region

Re: **Reduced Load Restrictions, Northwestern Region –
TERMINATED – Local Roads Boards Roads - KENORA ONLY**

Reduced Load Restrictions will be lifted on all designated Local Roads Boards roads for Kenora **ONLY** in Area 1, Zones 1A & 1B at 8:00 a.m. C.S.T Friday, May 27, 2016.

Please see attached Local Roads Board Road Listing, the Notice to Truckers 2016 Reduced Load Restrictions and area and zone maps for further information.

Current information is available at 1-800-268-4686 and web access is available at www.mto.gov.on.ca (*Trucks & Buses /Notice to Truckers – 2016 Load Restrictions*)


Dale Willis
Head, Operational Services
Northwestern Region

Attachments

Local Roads Boards roads affected are:

Kenora

Aubrey East	Pearson Landing
Bears Passage	Pellatt No. 2
Big Stone Bay	Pickerel Lake
Blindfold Lake	Pratt
Britton	Red Pine Ridge
Clearwater Lake	Redditt
Colenso, Redvers E. & Wabigoon E.	Reef Point
Cygnets Lake Road	Rowell
Dance	Rugby
Ena Lake	Rush Bay- Woodchuck Bay
Engineer Lake Road	Sherwood Lake
Eton	Southshore
Ghost Lake	Southwatten
Gordon Lake	Southworth
Inglis Lake	Spohn
Ingolf	Spruce Lake Road
Kendall Inlet	Storm Bay
Kenricia	Sutherland
Kingsford	Tannis Lake (Gundy Lake)
Laclu	Van Horne
Manitou Rapids FN	Wabigoon Redvers West
McCallum Point	Wabigoon South East
McConnell Lake	Wainwright
McIntosh	War Eagle
McKenzie	West Longbow Lake
Melgund	Zealand No. 1
Minaki	Zealand No. 3
Mine Centre	
Miscampbell	
Mutrie	
Nanicost Centre	
Nelles	
Nickel Lake Shores	

NOTICE TO TRUCKERS 2016 SPRING LOAD RESTRICTIONS

Under the *Highway Traffic Act*, the province enforces reduced load restrictions on trucks to protect Ontario's highways during spring thaw, when road damage is most likely to occur.

Restriction on permits issued under the *Highway Traffic Act*:

All annual and project permits for moving of heavy vehicle loads, objects or structures, in excess of limits set out in the Act, unless otherwise specified are not valid on any highways during the months of March and April, in the southern portion of Ontario, and March, April and May in the northern portion.

For this restriction, the province is divided, west to east, by a line formed by the Severn River to Regional Rd. 169; Regional Rd. 169 from Washago to Hwy. 12;

Hwy. 12, from Regional Rd. 169 to Hwy. 7, north of Sunderland; Hwy. 7, from Hwy. 12 to Regional Rd. 7B at Carleton Place; Regional Rd. 7B to Hwy 15; and Regional Rd. 29 to Amprior.

Single trip permits, for moving of overloads on highways not designated in Schedules 1, 2 and 3, may be issued, but are subject to axle controls established by the Ministry of Transportation.

Reduced load limits will be in effect where and when signs are posted depending on road and weather conditions.

SCHEDULE 1 HIGHWAYS MARCH 1 TO APRIL 30, 2016

THERE ARE NO HIGHWAYS IN THIS SCHEDULE HAVING A REDUCED LOAD PERIOD.

SCHEDULE 2 HIGHWAYS MARCH 1 TO MAY 31, 2016

WHEN SIGNS ARE POSTED, THE FOLLOWING HIGHWAYS WILL HAVE A REDUCED LOAD LIMIT FOR THEIR ENTIRE LENGTH:

525 580 582 585 586 587 591 593 595 597 602 603 605 609 611 613 615 617 619 621 641 642
 647 665 671 673 802 804 811 7048 – Five Mile Doc Rd. 7057 – Willard Lake Rd. 7059 – Longbow Lake Rd. 7069 – Sunshine Loop Rd.
 7102 – Dock Rd. 7104 – Ellek Rd. 7125 – Rockeries Rd. 7171 – Raith Lac La Croix Rd. (Flanders Rd. South) Nungesser Rd.

WHEN SIGNS ARE POSTED, THE FOLLOWING HIGHWAYS WILL HAVE A REDUCED LOAD LIMIT FOR THESE LISTED LOCATIONS:

HWY.#	LOCATION	HWY.#	LOCATION
516	30.2 km north of Jct. 642, north to Hwy. 599	600	0.5 km north of Hwy. 11, to Jct. of Hwy. 71
527	32.1 km north of Jct. Hwy. 811 to end of Hwy. 527	601	1.6 km north of Hwy. 17 (west leg) to 5.0 km north of Hwy. 17 (east leg) (Dryden Airport)
588	1.6 km south of Hwy. 11/17, west to end of Hwy. 588	608	1.0 km west of Hwy. 61, west to Hwy. 595
589	9.6 km north of Jct. Hwy. 591, north to end of Hwy. 589	625	0.5 km south of Jct. Hwy. 11, south to end of Hwy. 625
594	Hwy. 502, west to Hwy. 17	643	0.7 km west of Hwy. 584 to end of Hwy. 643
596	1.0 km north of Hwy. 17A, north to end of Hwy. 596	657	0.8 km east of Hwy. 105, east to end of Hwy. 657
599	62.0 km north of Hwy. 17, northeast to end of Hwy. 599		

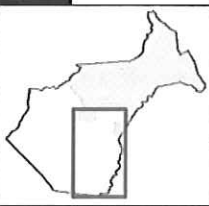
SCHEDULE 3 HIGHWAYS/ROADS MARCH 1 TO JUNE 30, 2016

WHEN SIGNS ARE POSTED, THE HIGHWAYS/ROADS WITHIN THE FOLLOWING TERRITORIES WILL HAVE A REDUCED LOAD LIMIT:

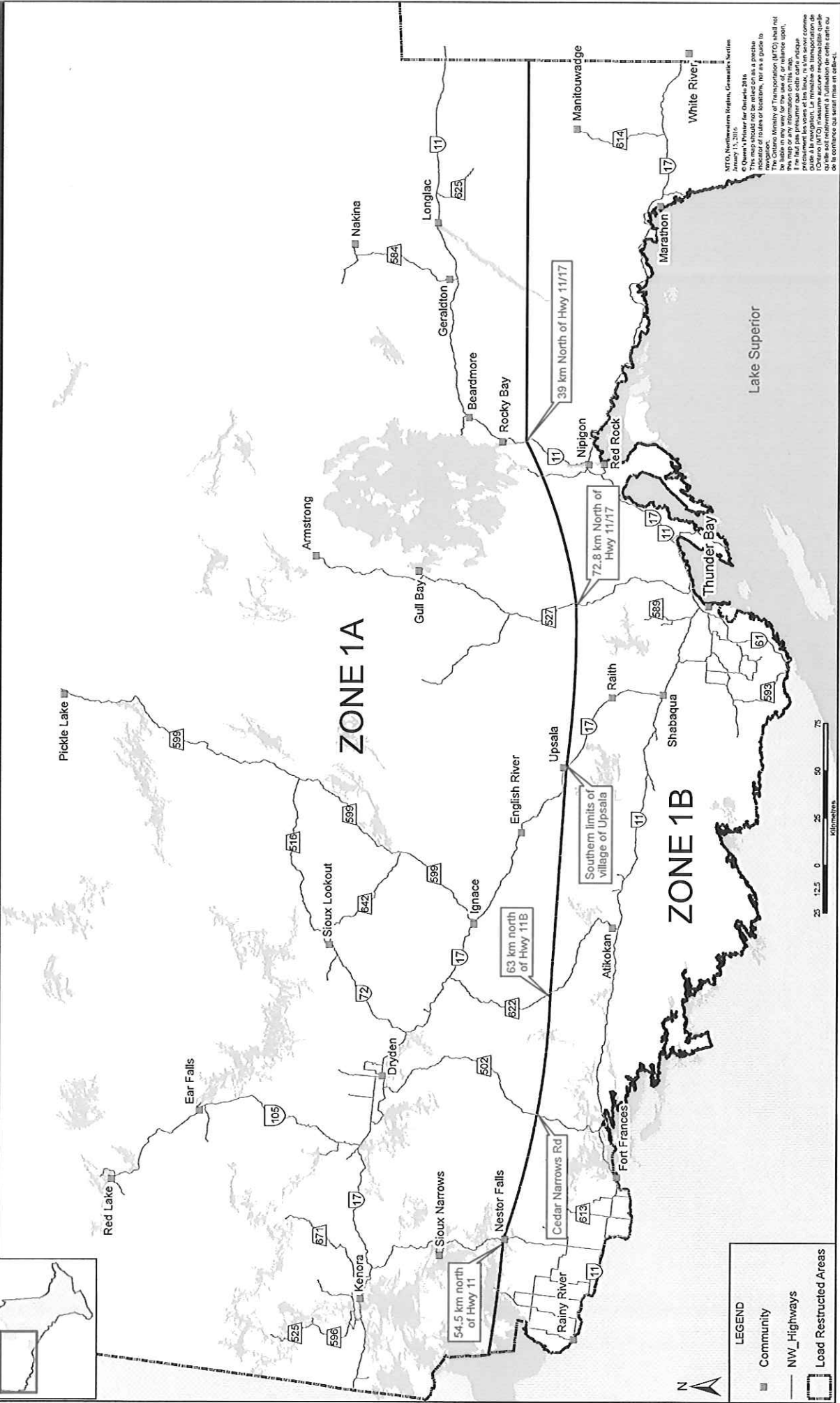
THUNDER BAY AREA		KENORA AREA			
Armstrong	Marbella	Aubrey East	Ingolf	Pearson Land'ng	Sutherland
Beaver Bay	Marks	Bears Passage	Kendall Inlet	Pellatt No. 2	Tannis Lake/ (Gundy Lake)
Crescent Point	Mountain Bay	Big Stone Bay	Kenricia	Pickerel Lake	Van Horne
Dawson Road/Goldie	Northern Light Lake	Blindfold Lake	Kingsford	Pratt	Wabigoon Redvers West
Devon	Obonga Lake	Britton	Laclu	Red Pine Ridge	Wabigoon South E.
Firehill	Perch Lake	Clearwater Lake	Manitou Rapids FN	Redditt	Wainwright
Forbes	Pine Ridge	Colenso, Redvers E. & Wabigoon E.	McCallum Point	Reef Point	War Eagle
Fowler	Polly Lake	Cygnat Lake Road	McConnell Lake	Rowell	West Longbow Lake
Gorham	Portage Bay	Dance	McIntosh	Rugby	Zealand No. 1
Hardwick	Shebandowan Village	Ena Lake	McKenzie Portage	Rush Bay/ Woodchuck Bay	Zealand No. 3
Hicks Lake	Sibley	Engineer Lake Road	Me'gund	Sherwood Lake	
Inwood	Strange	Eton	Minaki	Southshore	
Jacques	Sunnystopes	Ghost Lake	Mine Centre	Southwatten	
Kabaigon Bay	Sunset Lake	Gordon Lake	Miscampbell	Southworth	
Lybster	Upsala	Inglis Lake	Mutrie	Spohn	
Lyon	Ware		Nanicost Centre	Spruce Lake Road	
	White Sand Lake		Nelles	Storm Bay	
			Nickel Lake Shores		

ontario.ca/truckloads






NORTHWESTERN REGION - ZONE MAP



LEGEND

- Community
- NW_Highways
- Load Restricted Areas



MTO, Northwestern Region, Geographic Section
 © Queen's Printer for Ontario 2016
 This map should not be relied on as a precise
 source of routes or locations, nor as a guide to
 navigation.
 The Ontario Ministry of Transportation (MTO) shall not
 be responsible for any errors or omissions on this map,
 or for any information on this map, that may be
 outdated or incorrect. The Ministry of Transportation
 (MTO) n'assume aucune responsabilité quant
 à l'exactitude ou à l'actualité de l'information contenue ou
 de la cartographie qui serait tirée de cet ouvrage.